Planning Permit No. A/1455/91

APPROVED

SUBJECT TO THE CONDITIONS IN THIS OFFICE LETTER.

No. A/6695/91 Date 2.12.91

FOR MEMBER SECRETARY
MADRAS METROPOLITAN
DEVELOPMENT AUTHORITY
MADRAS 600 008.

ELEVATION

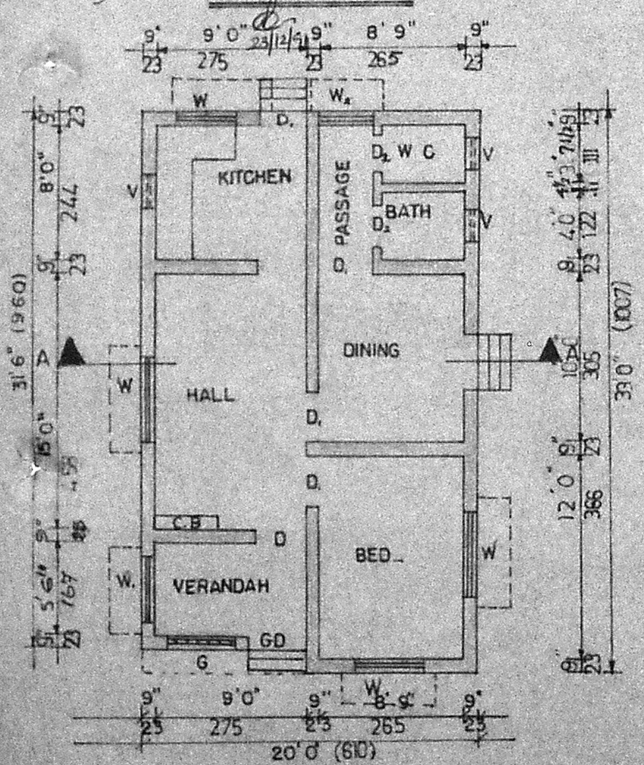

GROUND FLOOR PLAN

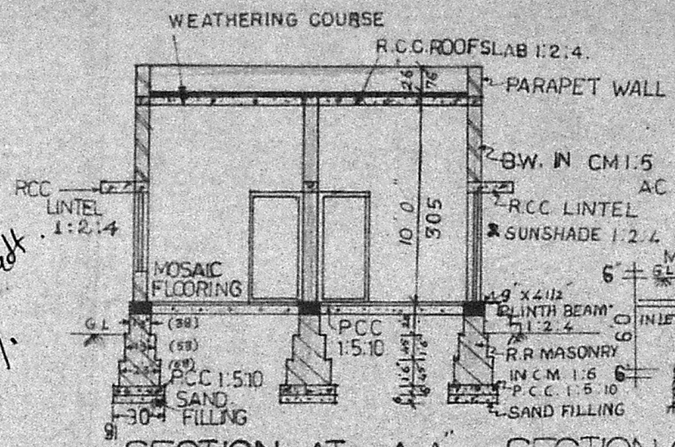

SECTION AT AA

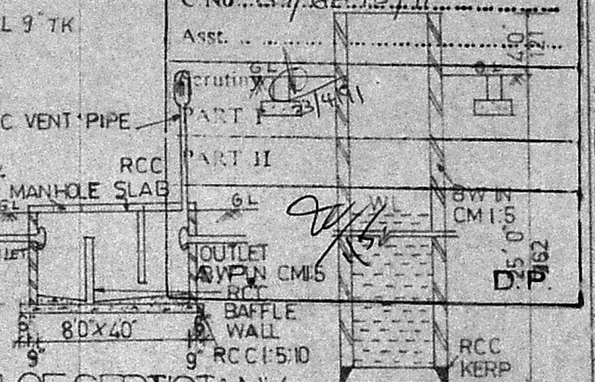

SECTION OF SEPTICTANK

SECTION OF WELL

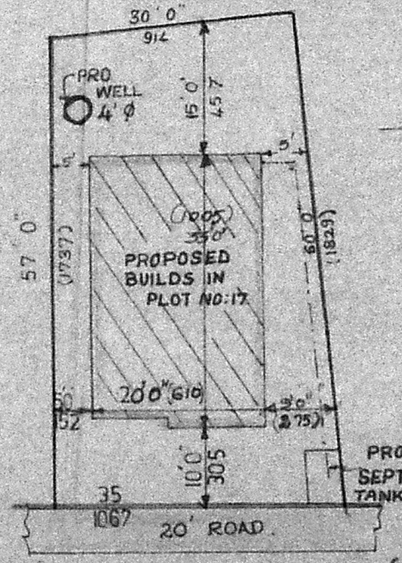

SITE PLAN

SCALE 1:200

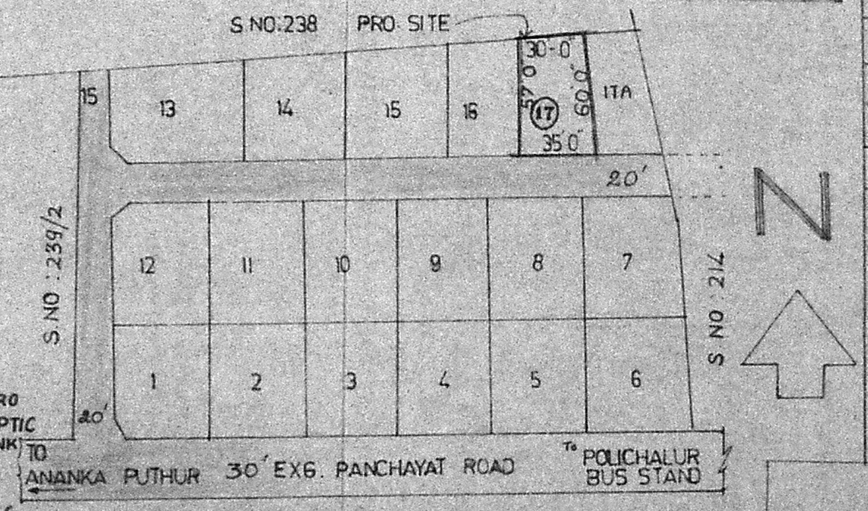

LAY OUT PLAN

NOT TO SCALE

MMDA [A]/PP No. 1

C.No. A3/6295/91

Asst.

Scrutiny

PART I

PART II

PLAN SHOWING THE PROPOSED CONSTN. OF RESIDENTIAL BULDS AT PLOT NO:17 SIVADAS NAGAR SNO 239/1 OF POLICHALUR VILLAGE SADAPET TALUK CHENGLEPUT DIST

SCALE 1:100

JOINERIES

D	DOOR	3'3"X6'6"	99X198
D_1	DOOR	3'0"X6'6"	91 X 198
D_2	DOOR	2'6"X6'0"	76 X 182
W	WINDOW	5'0"X4'6"	152 X 137
W_1	WINDOW	4'0"X4'6"	121 X 137
W_2	WINDOW	3'6"X4'6"	106 X 137
V	VENTILATOR	2'0"X1'6"	62 X 45
G	GRILL (MILD STEEL)	5'0"X4'6"	151 X 137

PROPOSED
ROAD
BOUNDARY

PLOT AREA 1901.25 SQ.FT (176.6 m²)
PLINTH AREA 645.375 SQ.FT (59.95 m²)

S. Johney preda

OWNER

S. ANANTHACHARI, F.I.I.R.A., M.I.
Registered Architect & Engineer
Class - I Licensed Surveyor
CORPORATION OF MADRAS
LICENCED SURVEYOR
44, CAR STREET
TRIPLICANE, MADRAS-600 00